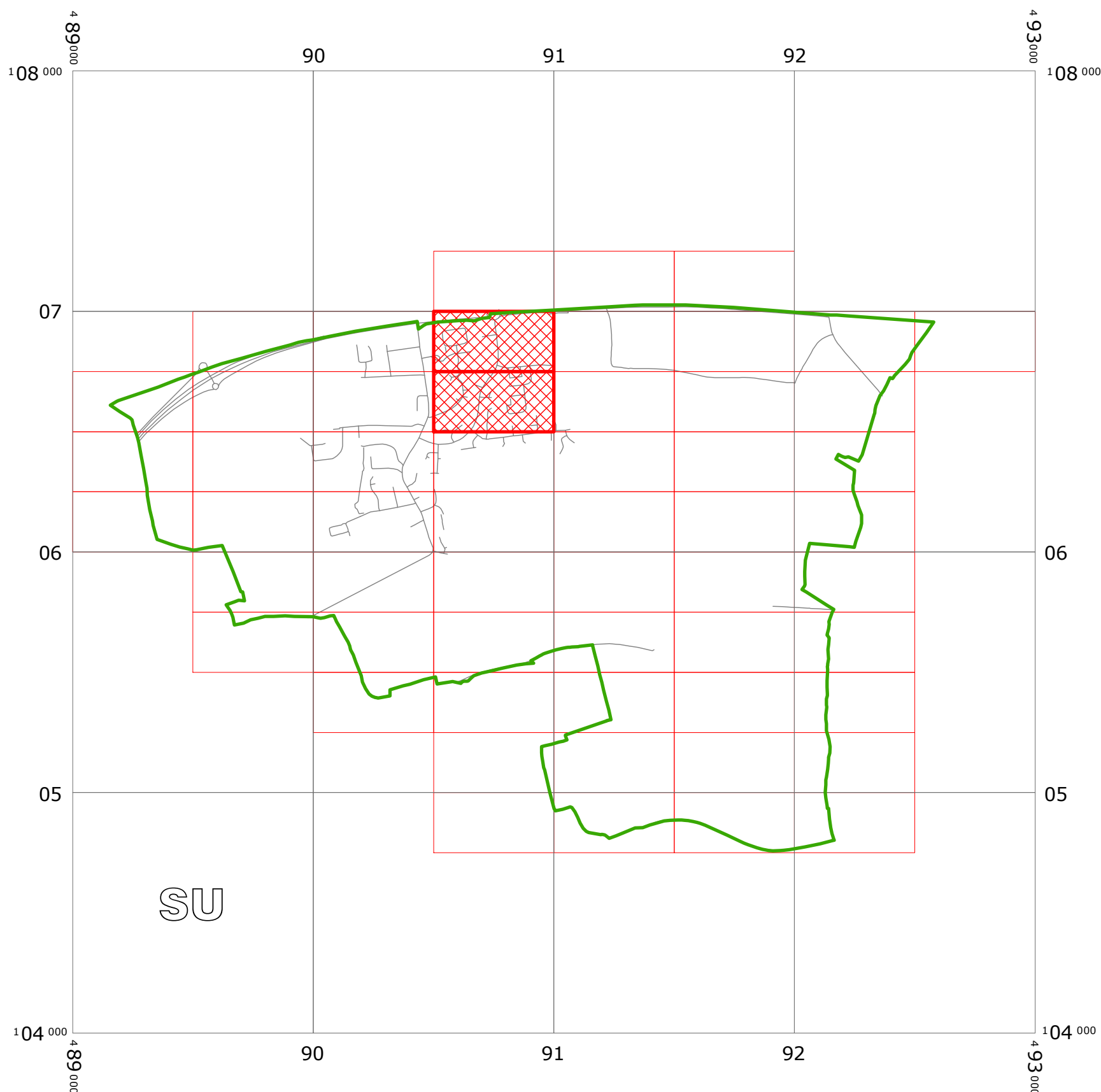


WEST SUSSEX COUNTY COUNCIL
((CHICHESTER DISTRICT))
(PARKING PLACES AND TRAFFIC REGULATION)
(CONSOLIDATION) ORDER 2010)
(TANGMERE: CITY FIELDS WAY AND NEVILLE DUKE WAY)
(PROHIBITION OF WAITING) ORDER 2012

TANGMERE: LOCATION OF WAITING RESTRICTIONS



- KEY:**
- OS TILE GRID
 - PARKING TILE GRID
 - LOCATION OF WAITING RESTRICTIONS
 - TANGMERE PARISH BOUNDARY
 - TANGMERE ROAD NETWORK



West Sussex County Council
Infrastructure
The Grange
Tower Street
Chichester
West Sussex
PO19 1RH

WEST SUSSEX COUNTY COUNCIL
((CHICHESTER DISTRICT)
(PARKING PLACES AND TRAFFIC REGULATION)
(CONSOLIDATION) ORDER 2010)
(TANGMERE: CITY FIELDS WAY AND NEVILLE DUKE WAY)
(PROHIBITION OF WAITING) ORDER 2012
LOCATION OF WAITING RESTRICTIONS



Reproduced from or based upon 2010 Ordnance Survey mapping
with permission of the Controller of HMSO (c) Crown Copyright reserved.
Unauthorised reproduction infringes Crown copyright and may lead
to prosecution or civil proceedings West Sussex County Council Licence No. 100023447

SCALE: 1:20,000
06/09/2012

WEST SUSSEX COUNTY COUNCIL
((CHICHESTER DISTRICT) (PARKING PLACES & TRAFFIC REGULATION)
ORDER 2010)
(TANGMERE: CITY FIELDS WAY AND NEVILLE DUKE WAY) (PROHIBITION OF
WAITING) ORDER 2012

West Sussex County Council in exercise of their powers under Sections 1 (1) 2 (1) and (2), 4 (2), 45, 46, 49 and 53 and Part IV of Schedule 9 of the Road Traffic Regulation Act 1984 ("the Act") as amended and of all other enabling powers and after consultation with the Chief Officer of Police in accordance with Part III of Schedule 9 to the Act hereby make the following Order:-

1. This Order shall come into operation on the Sixth day of September 2012 and may be cited as "West Sussex County Council ((Chichester District) (Parking Places & Traffic Regulation) Order 2010) (Tangmere: City Fields Way and Neville Duke Way) (Prohibition of Waiting) Order 2012".
2. The "West Sussex County Council (Chichester District) (Parking Places & Traffic Regulation) Order 2010" is hereby amended by the replacement of the plans specified in the First Schedule to this Order, with the plans specified in the Second Schedule to this Order, attached hereto.

FIRST SCHEDULE
Plans to be Replaced

SU9006NEN (Issue Number 1)
 SU9006NES (Issue Number 1)


SECOND SCHEDULE
Replacement Plans

SU9006NEN (Issue Number 2)
 SU9006NES (Issue Number 2)

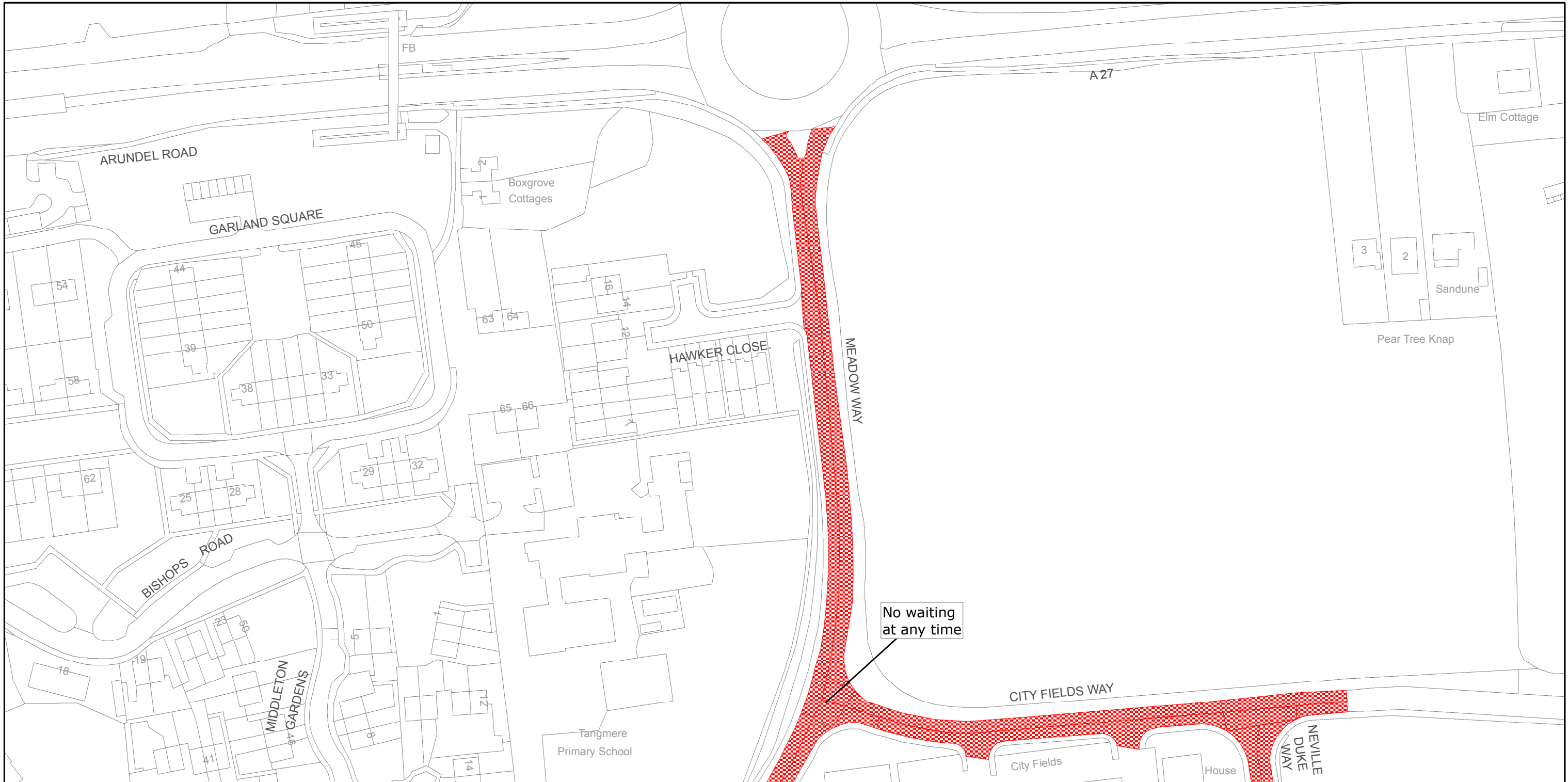
THE Common Seal of THE
 WEST SUSSEX COUNTY COUNCIL
 was hereto affixed the TWENTY
 SIXTH
 day of JULY 2012

M Kendall
 Authorised Signatory

TRO/199/MM



04/08 DELEGATED AUTHORITY



West Sussex County Council
Communities & Infrastructure
The Grange
Tower Street
Chichester
West Sussex
PO19 1RH

CHICHESTER DISTRICT: TANGMERE
WAITING RESTRICTIONS

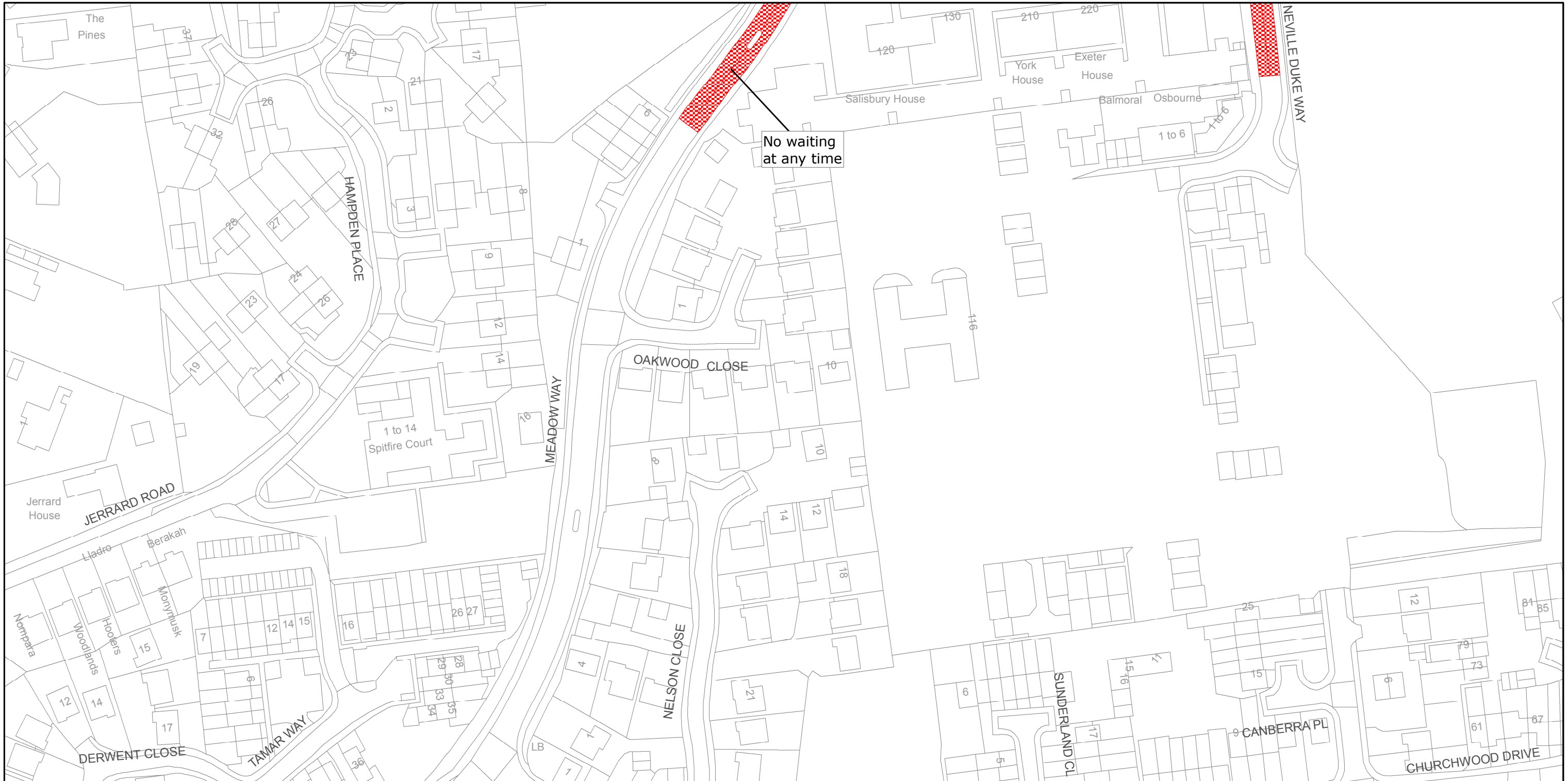
Reproduced from or based upon 2010 Ordnance Survey mapping with permission of the Controller of HMSO (c) Crown Copyright reserved.
Unauthorised reproduction infringes Crown copyright and may lead to prosecution or civil proceedings West Sussex County Council Licence No. 100023447

TILE REF NO:
SU9006NEN

SHEET ISSUE NO 2
SHEET ACTIVE FROM 06/09/2012



SCALE:
1:1250
at A3 size



No waiting
at any time



West Sussex County Council
Communities & Infrastructure
The Grange
Tower Street
Chichester
West Sussex
PO19 1RH

CHICHESTER DISTRICT: TANGMERE
WAITING RESTRICTIONS

Reproduced from or based upon 2010 Ordnance Survey mapping with permission of the Controller of HMSO (c) Crown Copyright reserved.
Unauthorised reproduction infringes Crown copyright and may lead to prosecution or civil proceedings West Sussex County Council Licence No. 100023447

TILE REF NO:
SU9006NES

SHEET ISSUE NO 2
SHEET ACTIVE FROM 06/09/2012



SCALE:
1:1250
at A3 size